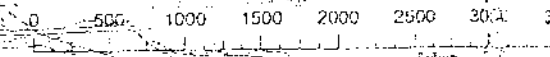


...e: All legal roads and or marginal strips are excluded from
 ...tion 1 SO 8529 and Parts Run 336 (Ben Chau) hereon.

Section 1 SO 8529 & Pts



Scale: 1:2000

Survey
 Sustained
 Day

LAKE PUKAKI

MOUNT COOK ROAD (S.H. 80)



Pt Run 336
SO 11427-11429
(5705.6402)

Pt Run 336
SO 11427-11429
(5705.6402)

**BEN OHAU TENURE REVIEW
DRAFT PRELIMINARY PROPOSAL**

- (2) Land to be restored to Full Crown Ownership
- (4) Land to be restored to Crown Control
- (3) Land to be disposed of on Freehold
- Access Easement

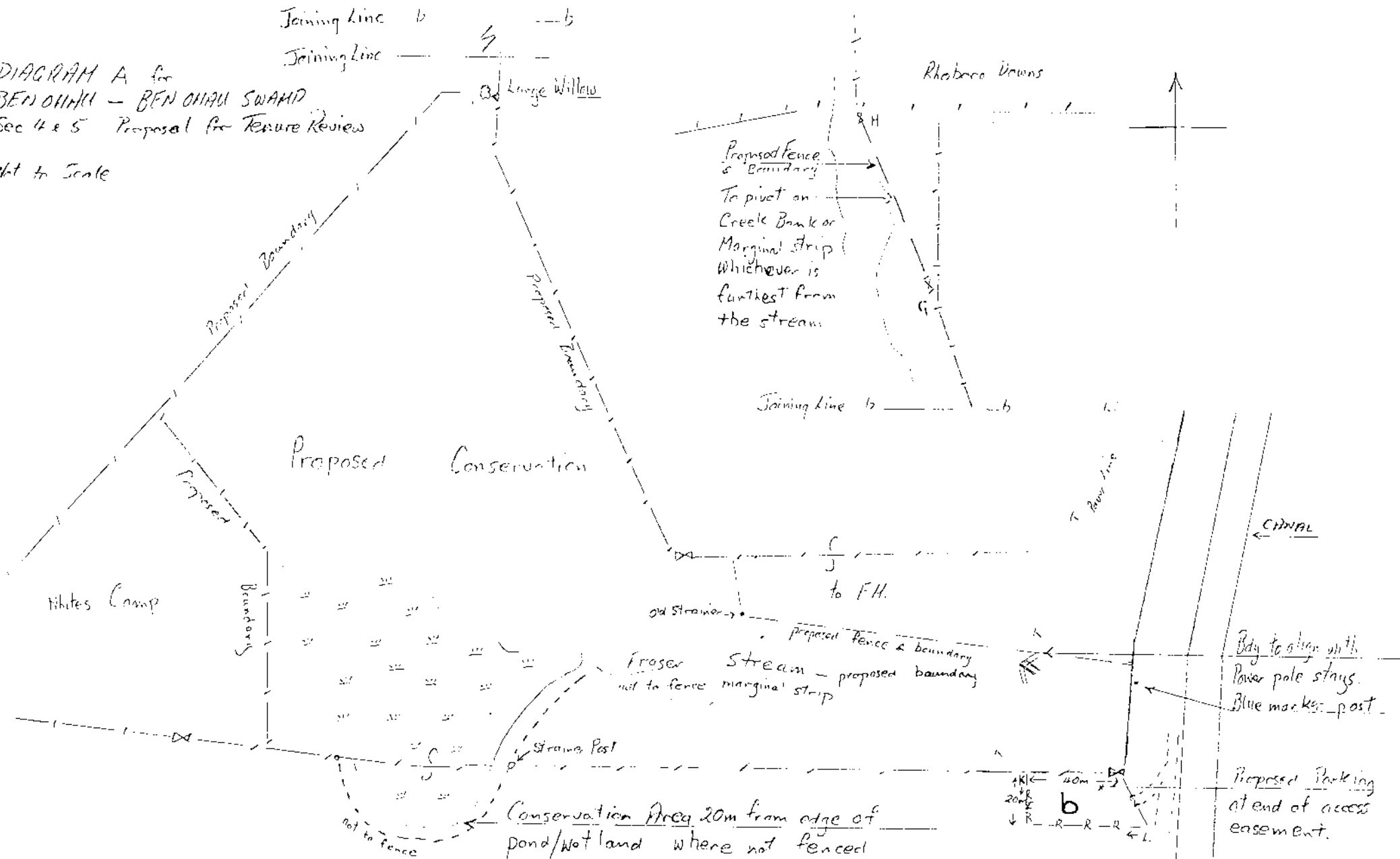
Cadastral Data Correct
as at 20 April 1999
Canterbury Land District
Reference NZMS-260 - H38

Pts Run 336 (Ben Ohau)

Scale: 1:5000
3000 3500 4000 4500 5000 5500 6000m

DIAGRAM A for
 BEN OHMI - BEN OHMI SWAMP
 Sec 4 & 5 Proposal for Tenure Review

Not to Scale




- Existing Fence ————
- Proposed Fence - - - - -
- Gate 
- (Proposed) Rabbit Netted Fence - R - R - R

DIAGRAM B for

BEN OHAI - LAKE DOAKA

Section 8 Proposal for Tenure Review

Ref.

SO 16044

Aerial Photo SA1564 F/8

Proposed Boundary to Fence
Wires to be on Freehold (NW) side.

Not to Scale.

